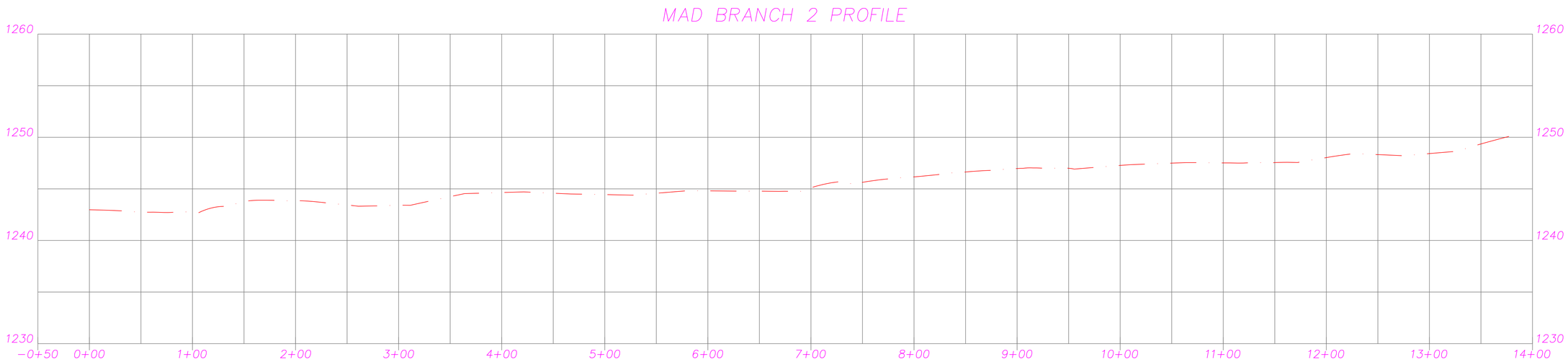

Profile Data																											
	1242.98	1242.73	1242.74	1243.76	1243.86	1243.44	1243.42	1244.25	1244.65	1244.58	1244.45	1244.58	1244.81	1244.78	1245.11	1245.63	1246.16	1246.64	1246.97	1247.00	1247.27	1247.50	1247.52	1247.55	1248.03	1248.32	1248.42	1249.35

0+00 1+00 2+00 3+00 4+00 5+00 6+00 7+00 8+00 9+00 10+00 11+00 12+00 13+00

C:\dwgs\Mad Branch Rehab\MadBranch1.dwg, 5/14/2009 9:32:30 AM

6+50.00

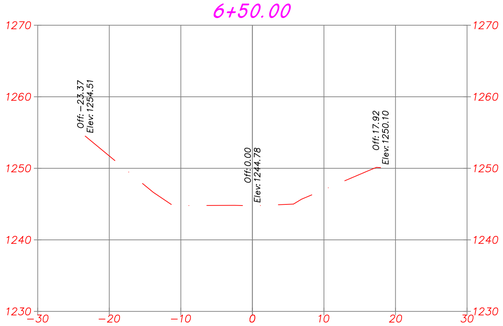

7+00.00

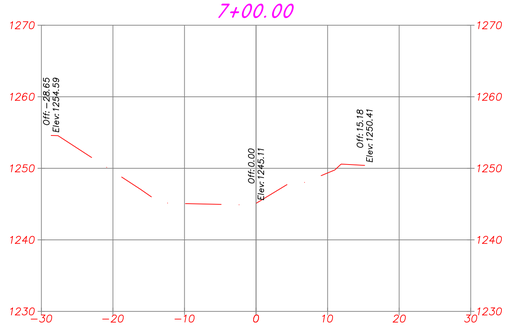

7+50.00

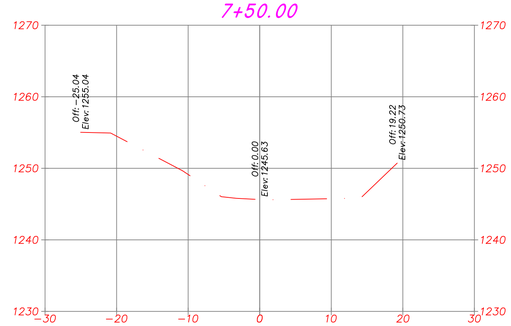

8+00.00

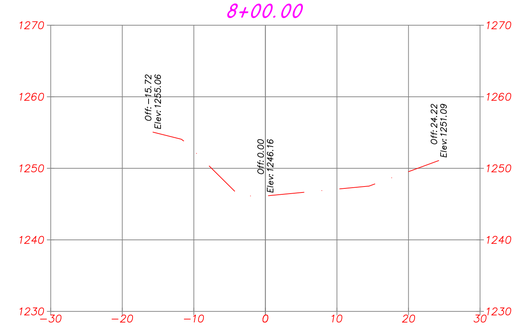

4+50.00

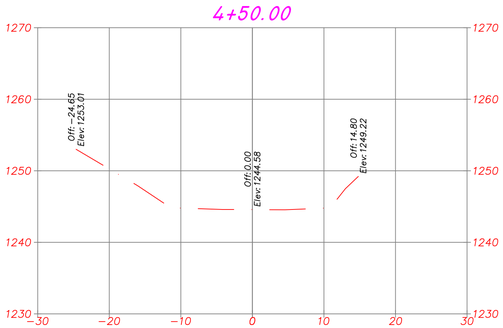

5+00.00

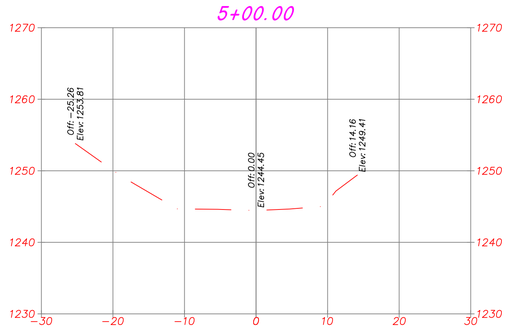

5+50.00

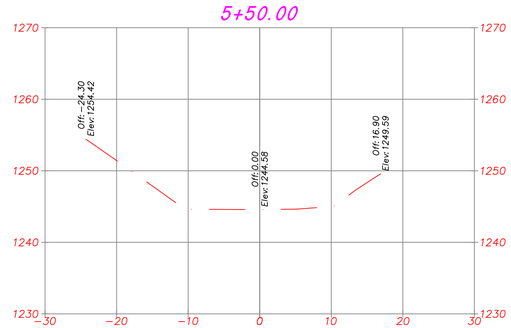

6+00.00

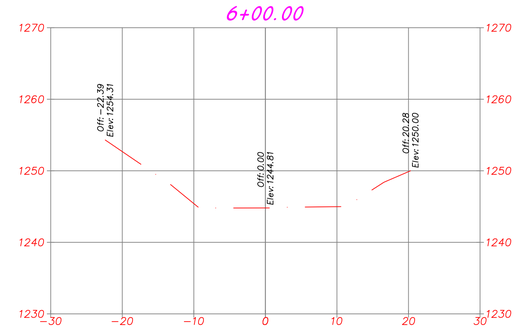

2+50.00

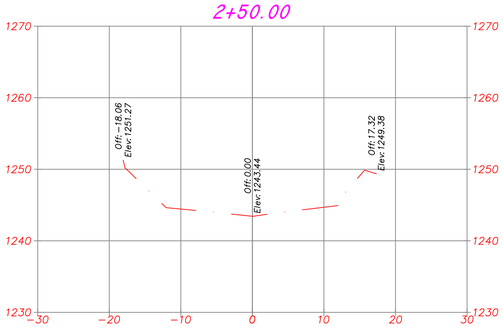

3+00.00

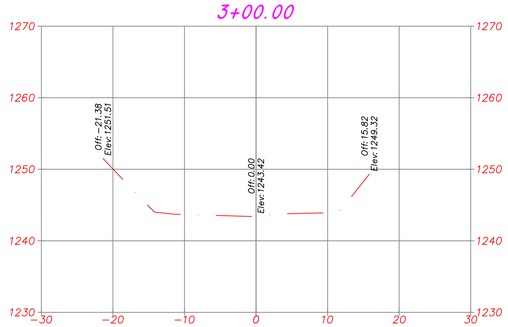

3+50.00

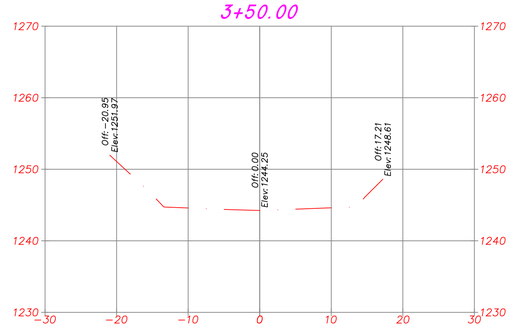

4+00.00

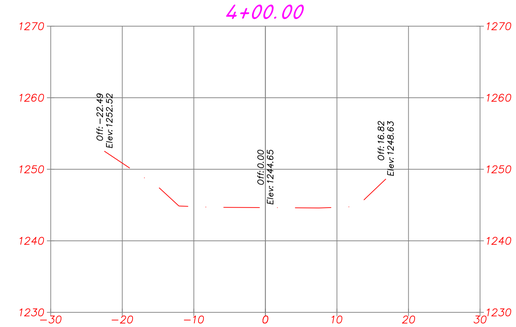

0+50.00

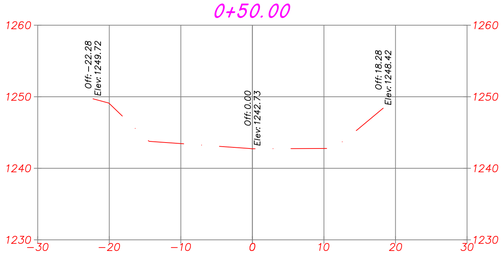

1+00.00

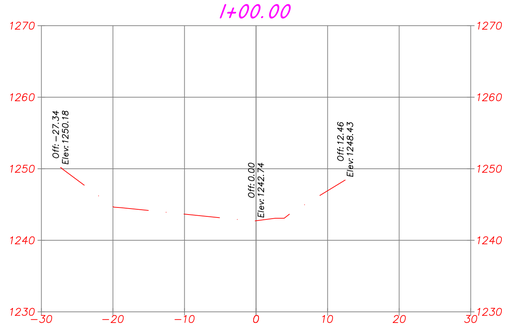

1+50.00

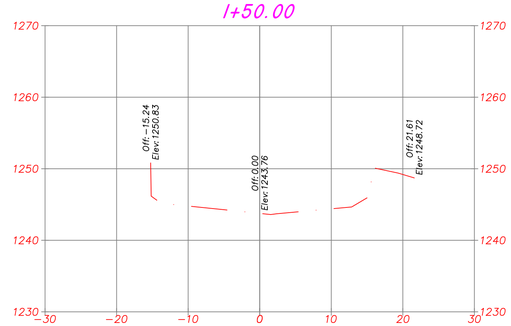

2+00.00

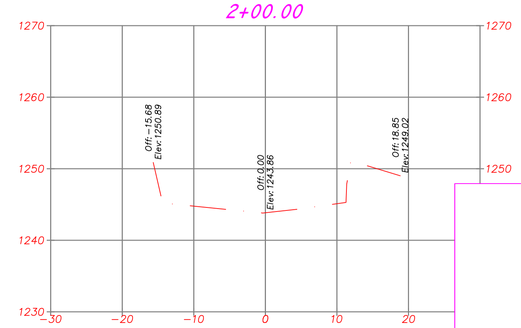

EXISTING STREAM BANK SECTIONS

MAD BRANCH

OFFICE OF THE CITY ENGINEER

DATE: 17 MARCH 2009
SCALE: 1"=10'EACH WAY

SHEET 2

12+50.00

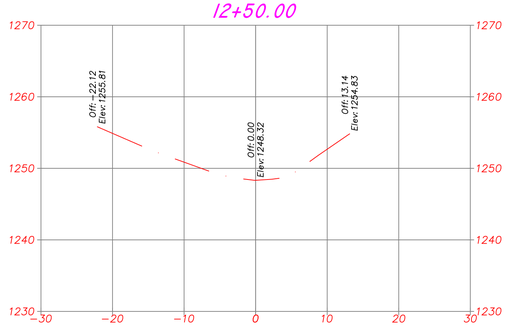

13+00.00

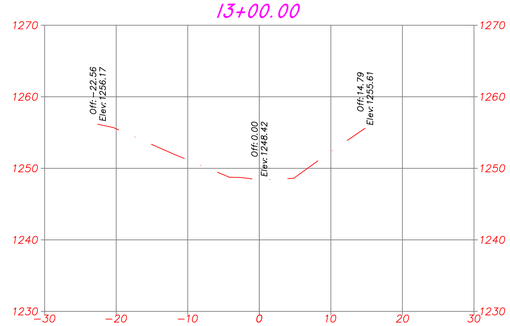

13+50.00

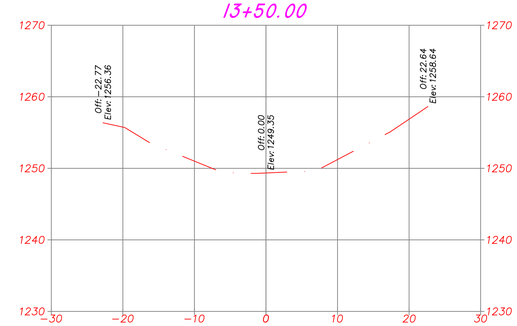

10+50.00

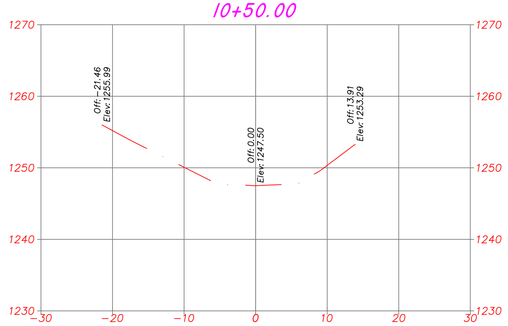

11+00.00

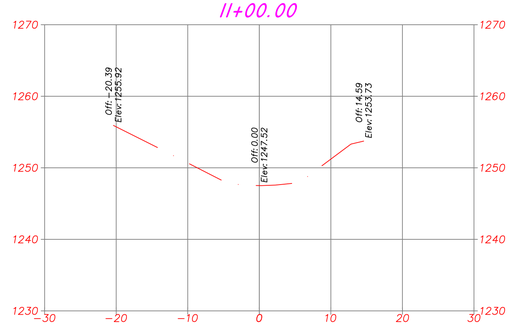

11+50.00

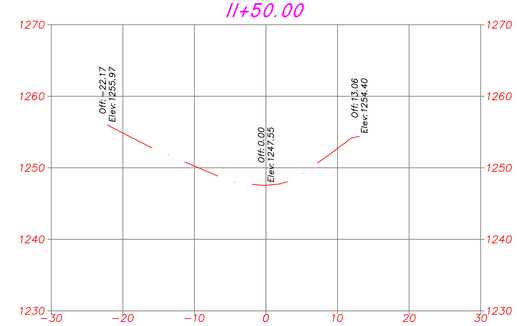

12+00.00

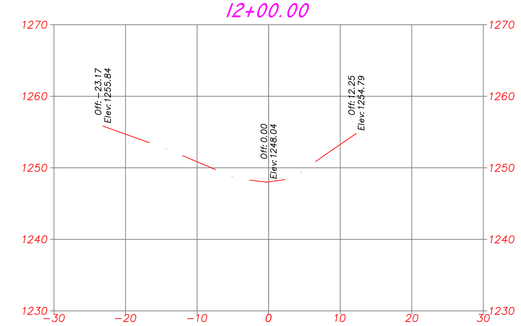

8+50.00

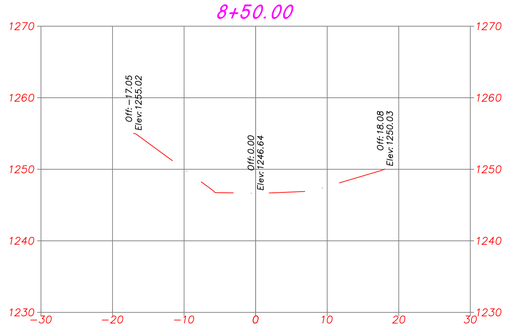

9+00.00

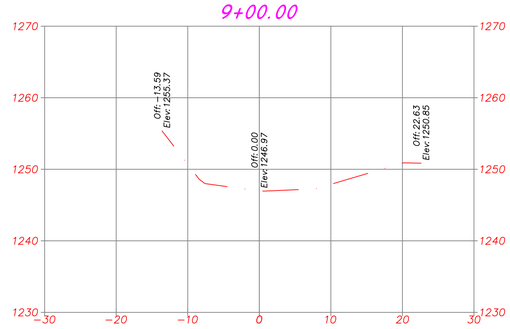

9+50.00

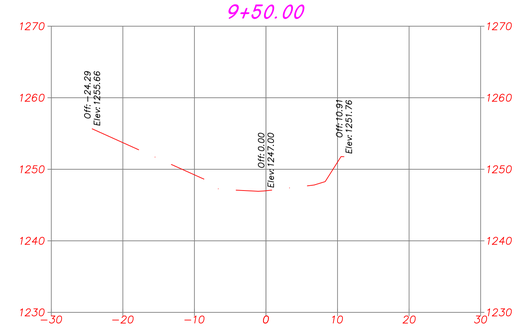

10+00.00

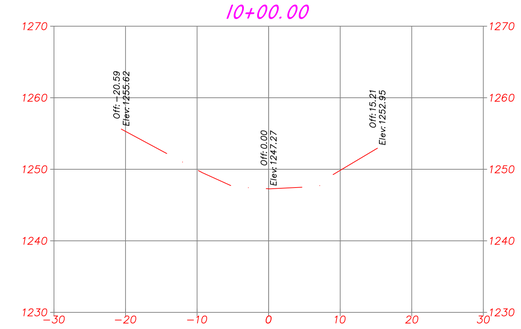

EXISTING STREAM BANK SECTIONS

MAD BRANCH

OFFICE OF THE CITY ENGINEER

DATE: 17 MARCH 2009
SCALE: 1"=10' EACH WAY

SHEET 3

C:\dwgs\Mad Branch Rehab\MadBranch1.dwg, 5/14/2009 9:34:09 AM